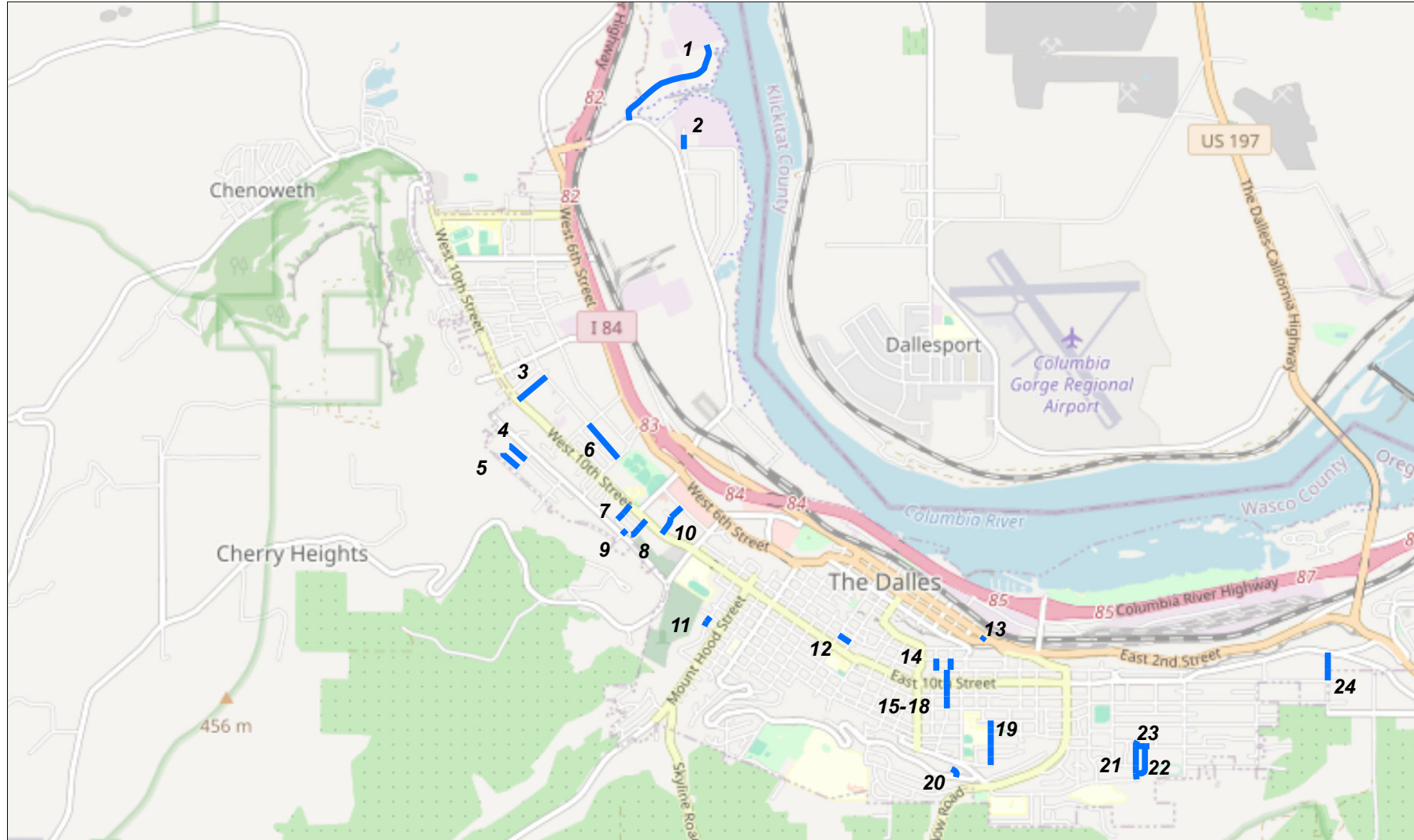




2024 SLURRY SEAL CITY OF THE DALLES, OREGON #2024-003



Map #	Street	From	To	Area (SY)	Page
1	River Trail Way	River Road	Cul-de-sac North	9864	2
2	Columbia Road	Steelhead Way	EOP - North	1453	2
3	Honey Do Street	W 10th Street	W 8th Street	3138	3
4	W 14th Street	Elberta Street	West - 215 feet to new pavement	509	3
5	W 15th Street	Elberta Street	West - 220 feet to new pavement	515	3
6	W 8th Street	Myrtle Street	Walnut Street	3293	3
7	Blakeley Drive	West 10th Street	West 12th Street	1696	4
8	Blakeley Way	West 10th Street	West 12th Street	1656	4
9	Webber Street	West 12th Street	West 13th Street	324	4
10	Vey Way	West 8th Street	W 10th Street	2890	4
11	Jordan Street	West 15th Street	EOP - South	277	5
12	E 9th Street	Union Street	Court Street	970	6
13	Taylor Street	E 2nd Street	E 3rd Street	392	7
14	F Street	E 9th Street	E 8th Street	944	8
15	G Street	E 8th Street	E 9th Street	959	8
16	G Street	E 12th Street	E 11th Street	1036	8
17	G Street	E 11th Street	E 10th Street	1042	8
18	G Street	E 10th Street	E 9th Street	1037	8
19	Riverview Street	E 17th Street	E 13th Street	3761	9
20	Esther Way	E Scenic Drive	Cul-de-sac North	1322	9
21	Oakwood Drive	E 19th Street	EOP - North	3504	10
22	Golden Way	Oakwood Drive	E 16th Street	2938	10
23	E 16th Street	Oakwood Drive	EOP - East of Golden Way	1049	10
24	Richmond Street	E 10th Street	Old Dufur Road	1548	11
25	Brentwood Drive	Royal Crest Drive	EOP - East of Summit Ridge	5022	12

SLURRY SEAL ROADS

© OpenStreetMap (and) contributors, CC-BY-SA

GENERAL NOTES

1. ALL WORK AND MATERIALS SHALL CONFORM TO THE 2024 CITY OF THE DALLES STANDARD SPECIFICATIONS AND DRAWINGS. COPIES CAN BE DOWNLOADED FROM THE CITY'S WEBSITE AT WWW.THEDALLES.ORG/ENGINEERING
2. ALL UTILITY LOCATIONS SHALL BE VERIFIED BY THE CONTRACTOR PRIOR TO CONSTRUCTION. CALL 1-800-332-2344 or 811 FOR UTILITY LOCATIONS AT LEAST 48 HOURS PRIOR TO BEGINNING EXCAVATION IN ACCORDANCE WITH STATE LAW.
3. THE CONTRACTOR AGREES THAT, IN ACCORDANCE WITH GENERALLY ACCEPTED CONSTRUCTION PRACTICES, THE CONTRACTOR WILL BE REQUIRED TO ASSUME SOLE AND COMPLETE RESPONSIBILITY FOR JOB SITE CONDITIONS DURING THE COURSE OF CONSTRUCTION OF THE PROJECT, INCLUDING SAFETY OF ALL PERSONS AND PROPERTY. THIS REQUIREMENT SHALL BE MADE TO APPLY CONTINUOUSLY AND NOT BE LIMITED TO NORMAL WORKING HOURS. THE CONTRACTOR FURTHER AGREES TO DEFEND, INDEMNIFY AND HOLD THE CITY AND ENGINEER HARMLESS FROM ANY AND ALL LIABILITY, REAL OR ALLEGED, IN CONNECTION WITH THE PERFORMANCE OF THE WORK ON THIS PROJECT, EXEMPTING LIABILITY ARISING FROM THE SOLE NEGLIGENCE OF THE ENGINEER.
4. THE CONTRACTOR SHALL PROVIDE ALL LIGHTS, SIGNS, BARRICADES, FLAGGERS, OR OTHER DEVICES NECESSARY TO PROVIDE FOR SAFETY. TRAFFIC CONTROL AND ALL TRAFFIC CONTROL DEVICES SHALL BE IN CONFORMANCE WITH THE ODOT STANDARD SPECIFICATION, LATEST EDITION.
5. THE CONTRACTOR SHALL POST EMERGENCY TELEPHONE NUMBERS FOR POLICE, FIRE, AMBULANCE, AND THOSE AGENCIES RESPONSIBLE FOR THE MAINTENANCE OF UTILITIES IN THE JOBSITE.
6. ALL QUANTITIES AND PAY ITEMS ARE AND WILL BE BASED ON HORIZONTAL MEASUREMENTS.
7. ALL EXISTING UTILITIES AND IMPROVEMENTS THAT BECOME DAMAGED DURING CONSTRUCTION SHALL BE COMPLETELY RESTORED TO THE SATISFACTION OF THE CITY ENGINEER OR OWNER, AT THE CONTRACTOR'S SOLE EXPENSE.
8. THE CONTRACTOR SHALL MEET AND FOLLOW ALL NPDES REQUIREMENTS IN EFFECT AT THE TIME OF CONSTRUCTION.


VICINITY MAP

NO SCALE

PROJECT SPECIFIC NOTES

1. CONTRACTOR SHALL SUBMIT A TRAFFIC CONTROL AND NOTIFICATION PLAN FOR REVIEW AND APPROVAL PRIOR TO THE PRECONSTRUCTION MEETING.
2. TYPE II EMULSION SLURRY SEAL SHALL BE USED ON THE PROJECT. SEE SECTION 00706 OF THE CITY OF THE DALLES STANDARD SPECIFICATIONS.
3. CONTRACTOR SHALL PROTECT ALL VALVES, MANHOLES, CATCH BASINS, RAISED PAVEMENT MARKERS AND OTHER IN-STREET APPURTENANCE PRIOR TO SLURRY SEAL APPLICATION. CONTRACTOR SHALL REMOVE ALL APPLIED PROTECTIONS AFTER SLURRY SEAL HAS CURED.
4. PROJECT LIMITS SHOWN ON THESE PLANS ARE APPROXIMATE. PROJECT LIMITS WILL BE PAINTED OUT IN THE FIELD

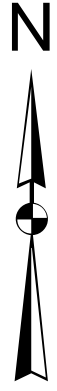
NO.	DATE	REVISIONS



CITY OF THE DALLES
PUBLIC WORKS DEPARTMENT
1215 West 1st Street
The Dalles, Oregon 97058
(541) 296-5401

A COVER AND GENERAL NOTES SHEET FOR:
2024 SLURRY SEAL
THE DALLES, OREGON

NAME	TMS
DATE	1/29/2024
SCALE	NTS
CHECKED	
SHEET	1
OF	12 SHEETS
JOB NO.	2024-003





NOTES

1. SEE SHEET #1 FOR GENERAL NOTES AND INFORMATION

Map #	Street	From	To	Area (SY)
1	River Trail Way	River Road	Cul-de-sac North	9864
2	Columbia Road	Steelhead Way	EOP - North	1453

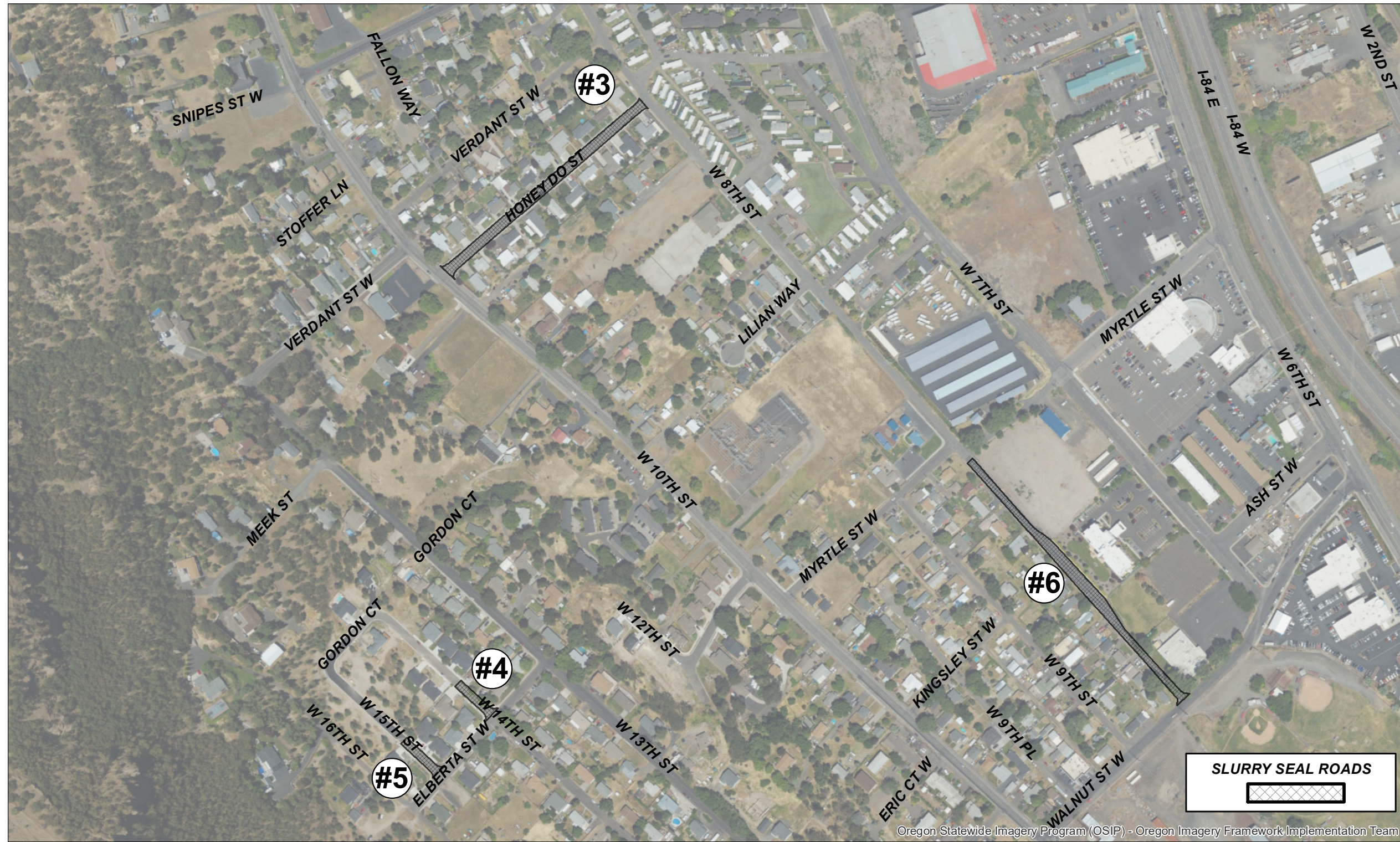
NO.	DATE	REVISIONS




CITY OF THE DALLES
 PUBLIC WORKS DEPARTMENT
 1215 West 1st Street
 The Dalles, Oregon 97058
 (541) 296-5401

A PLAN SHEET FOR:
2024 SLURRY SEAL
 THE DALLES, OREGON

NAME	TMS
DATE	1/29/2024
SCALE	1" = 500'
CHECKED	
SHEET	2
OF	12 SHEETS
JOB NO.	2024-003




NOTES

1. SEE SHEET #1 FOR GENERAL NOTES AND INFORMATION

Map #	Street	From	To	Area (SY)
3	Honey Do Street	W 10th Street	W 8th Street	3138
4	W 14th Street	Elberta Street	West - 215 feet to new pavement	509
5	W 15th Street	Elberta Street	West - 220 feet to new pavement	515
6	W 8th Street	Myrtle Street	Walnut Street	3293

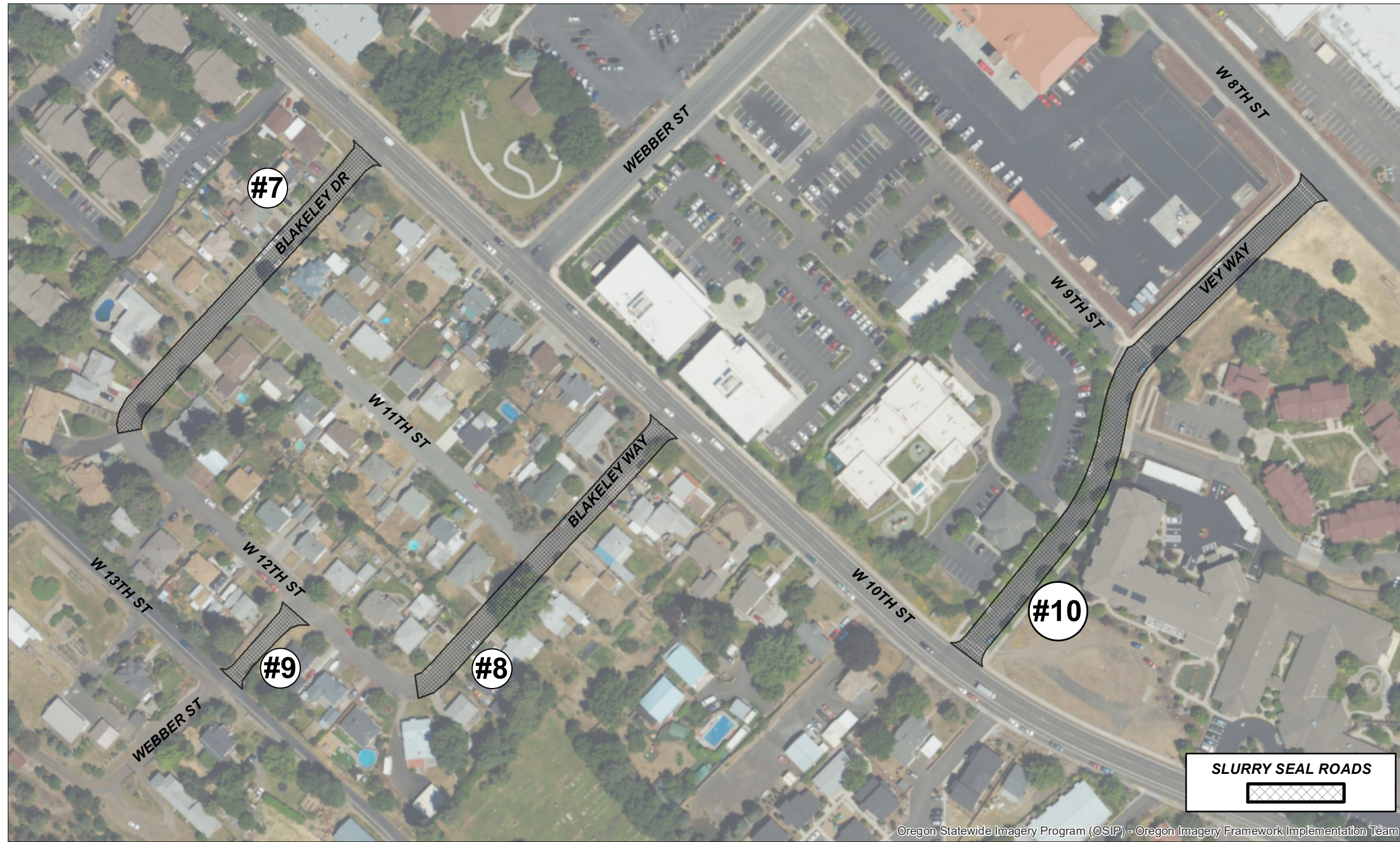
NO.	DATE	REVISIONS



CITY OF THE DALLES
PUBLIC WORKS DEPARTMENT
1215 West 1st Street
The Dalles, Oregon 97058
(541) 296-5401

A PLAN SHEET FOR:
2024 SLURRY SEAL
THE DALLES, OREGON

NAME	TMS
DATE	1/29/2024
SCALE	1" = 500'
CHECKED	
SHEET	3
OF	12 SHEETS
JOB NO.	2024-003




NOTES

1. SEE SHEET #1 FOR GENERAL NOTES AND INFORMATION.

Map #	Street	From	To	Area (SY)
7	Blakeley Drive	West 10th Street	West 12th Street	1696
8	Blakeley Way	West 10th Street	West 12th Street	1656
9	Webber Street	West 12th Street	West 13th Street	324
10	Vey Way	West 8th Street	W 10th Street	2890

NO.	DATE	REVISIONS



CITY OF THE DALLES
 PUBLIC WORKS DEPARTMENT
 1215 West 1st Street
 The Dalles, Oregon 97058
 (541) 296-5401

A PLAN SHEET FOR:
2024 SLURRY SEAL
 THE DALLES, OREGON

NAME: **TMS**
 DATE: **1/26/2024**
 SCALE: **1" = 200'**
 CHECKED: _____
 SHEET:
4
 OF 12 SHEETS
 JOB NO.: **2024-003**




Oregon Statewide Imagery Program (OSIP) - Oregon Imagery Framework Implementation Team

NOTES

1. SEE SHEET #1 FOR GENERAL NOTES AND INFORMATION.

Map #	Street	From	To	Area (SY)
11	Jordan Street	West 15th Street	EOP - South	277

NO.	DATE	REVISIONS



CITY OF THE DALLES
 PUBLIC WORKS DEPARTMENT
 1215 West 1st Street
 The Dalles, Oregon 97058
 (541) 296-5401

A PLAN SHEET FOR:
2024 SLURRY SEAL
 THE DALLES, OREGON

NAME	TMS
DATE	1/29/2024
SCALE	1" = 100'
CHECKED	
SHEET	5
OF	12 SHEETS
JOB NO.	2024-003




Oregon Statewide Imagery Program (OSIP) - Oregon Imagery Framework Implementation Team

NOTES

1. SEE SHEET #1 FOR GENERAL NOTES AND INFORMATION.

Map #	Street	From	To	Area (SY)
12	E 9th Street	Union Street	Court Street	970

NO.	DATE	REVISIONS



CITY OF THE DALLES
 PUBLIC WORKS DEPARTMENT
 1215 West 1st Street
 The Dalles, Oregon 97058
 (541) 296-5401

A PLAN SHEET FOR:
2024 SLURRY SEAL
 THE DALLES, OREGON

NAME	TMS
DATE	1/29/2024
SCALE	1" = 100'
CHECKED	
SHEET	6
OF	12 SHEETS
JOB NO.	2024-003




Oregon Statewide Imagery Program (OSIP) - Oregon Imagery Framework Implementation Team

NOTES

1. SEE SHEET #1 FOR GENERAL NOTES AND INFORMATION.

Map #	Street	From	To	Area (SY)
13	Taylor Street	E 2nd Street	E 3rd Street	392

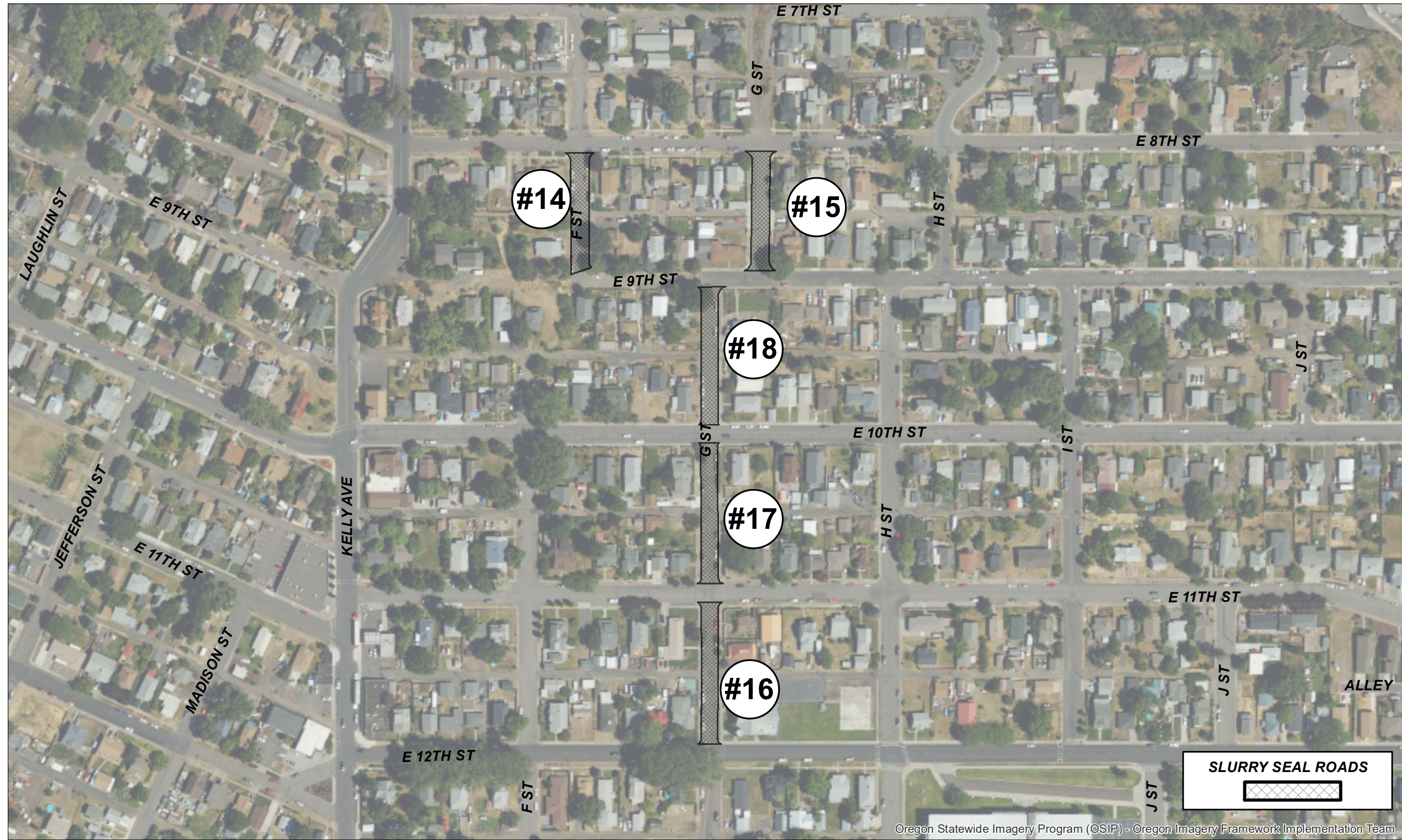
NO.	DATE	REVISIONS



CITY OF THE DALLES
 PUBLIC WORKS DEPARTMENT
 1215 West 1st Street
 The Dalles, Oregon 97058
 (541) 296-5401

A PLAN SHEET FOR:
2024 SLURRY SEAL
 THE DALLES, OREGON

NAME	TMS
DATE	1/29/2024
SCALE	1" = 100'
CHECKED	
SHEET	7
OF	12 SHEETS
JOB NO.	2024-003




NOTES

1. SEE SHEET #1 FOR GENERAL NOTES AND INFORMATION.

Map #	Street	From	To	Area (SY)
14	F Street	E 9th Street	E 8th Street	944
15	G Street	E 8th Street	E 9th Street	959
16	G Street	E 12th Street	E 11th Street	1036
17	G Street	E 11th Street	E 10th Street	1042
18	G Street	E 10th Street	E 9th Street	1037

NO.	DATE	REVISIONS



CITY OF THE DALLES
 PUBLIC WORKS DEPARTMENT
 1215 West 1st Street
 The Dalles, Oregon 97058
 (541) 296-5401

A PLAN SHEET FOR:
2024 SLURRY SEAL
 THE DALLES, OREGON

NAME	TMS
DATE	1/29/2024
SCALE	1" = 300'
CHECKED	
SHEET	8
OF	12 SHEETS
JOB NO.	2024-003




Oregon Statewide Imagery Program (OSIP) - Oregon Imagery Framework Implementation Team

NOTES

1. SEE SHEET #1 FOR GENERAL NOTES AND INFORMATION.

Map #	Street	From	To	Area (SY)
19	Riverview Street	E 17th Street	E 13th Street	3761
20	Esther Way	E Scenic Drive	Cul-de-sac North	1322

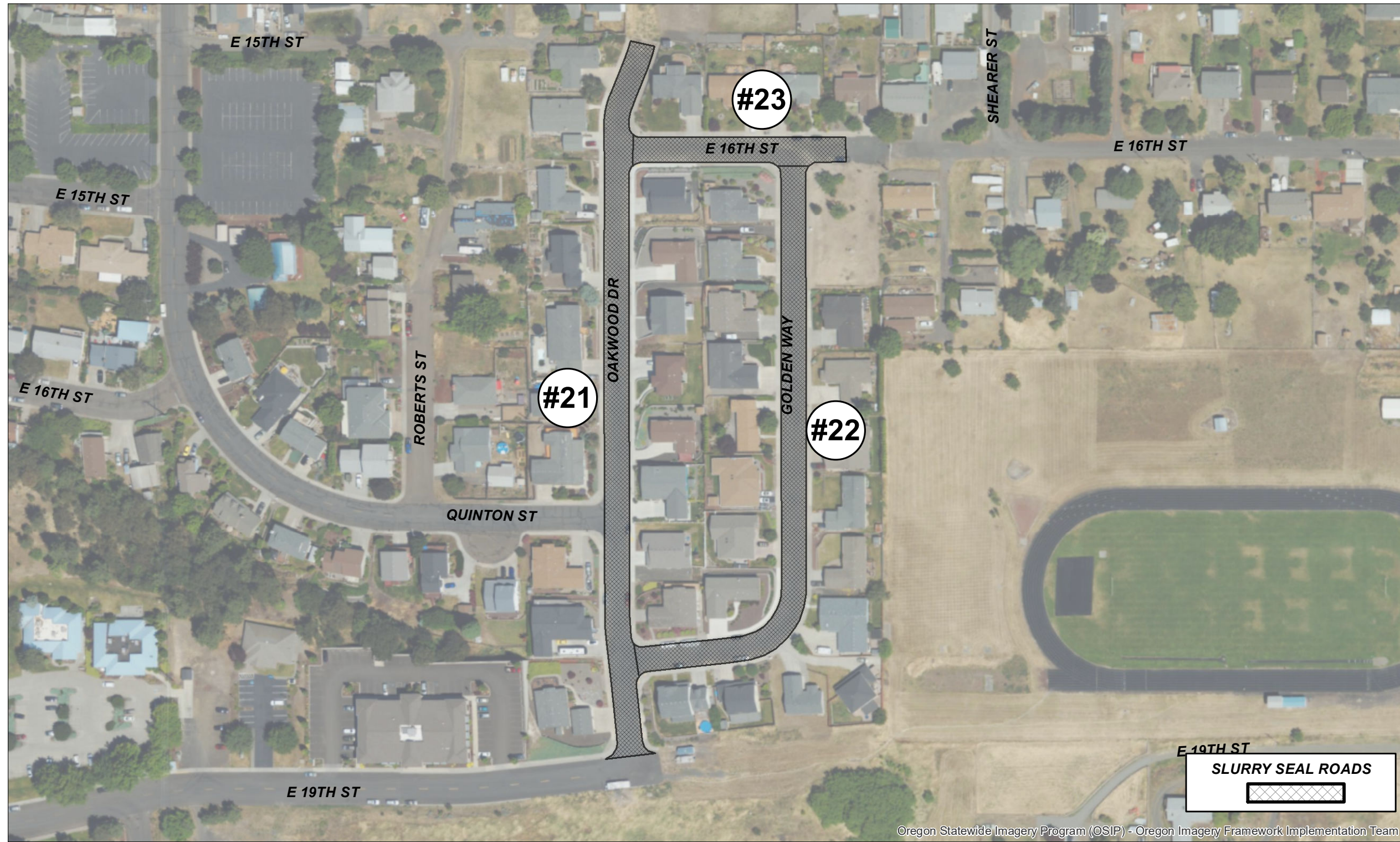
NO.	DATE	REVISIONS



CITY OF THE DALLES
PUBLIC WORKS DEPARTMENT
1215 West 1st Street
The Dalles, Oregon 97058
(541) 296-5401

A PLAN SHEET FOR:
2024 SLURRY SEAL
THE DALLES, OREGON

NAME	TMS
DATE	1/29/2024
SCALE	1" = 300'
CHECKED	
SHEET	9
OF	12 SHEETS
JOB NO.	2024-003




©Oregon Statewide Imagery Program (OSIP) - Oregon Imagery Framework Implementation Team

NOTES

1. SEE SHEET #1 FOR GENERAL NOTES AND INFORMATION.

Map #	Street	From	To	Area (SY)
21	Oakwood Drive	E 19th Street	EOP - North	3504
22	Golden Way	Oakwood Drive	E 16th Street	2938
23	E 16th Street	Oakwood Drive	EOP - East of Golden Way	1049

NO.	DATE	REVISIONS



CITY OF THE DALLES
PUBLIC WORKS DEPARTMENT
1215 West 1st Street
The Dalles, Oregon 97058
(541) 296-5401

A PLAN SHEET FOR:
2024 SLURRY SEAL
THE DALLES, OREGON

NAME: TMS
DATE: 1/29/2024
SCALE: 1" = 200'
CHECKED:
SHEET:
10
OF 12 SHEETS
JOB NO.: 2024-003




NOTES

1. SEE SHEET #1 FOR GENERAL NOTES AND INFORMATION.

Map #	Street	From	To	Area (SY)
24	Richmond Street	E 10th Street	Old Dufur Road	1548

NO.	DATE	REVISIONS



CITY OF THE DALLES
 PUBLIC WORKS DEPARTMENT
 1215 West 1st Street
 The Dalles, Oregon 97058
 (541) 296-5401

A PLAN SHEET FOR:
2024 SLURRY SEAL
 THE DALLES, OREGON

NAME	TMS
DATE	1/29/2024
SCALE	1" = 200'
CHECKED	
SHEET	11
OF	12 SHEETS
JOB NO.	2024-003




NOTES

1. SEE SHEET #1 FOR GENERAL NOTES AND INFORMATION.

Map #	Street	From	To	Area (SY)
25	Brentwood Drive	Royal Crest Drive	EOP - East of Summit Ridge	5022

NO.	DATE	REVISIONS



CITY OF THE DALLES
 PUBLIC WORKS DEPARTMENT
 1215 West 1st Street
 The Dalles, Oregon 97058
 (541) 296-5401

A PLAN SHEET FOR:
2024 SLURRY SEAL
 THE DALLES, OREGON

NAME	TMS
DATE	1/29/2024
SCALE	1" = 200'
CHECKED	
SHEET	12
OF	12 SHEETS
JOB NO.	2024-003